



OHIO SOCIAL STUDIES EXPLORERS

Social Studies Curriculum Directly Aligned to Ohio's Standards

Finding elementary social studies curricula that is directly aligned to Ohio's Social Studies Learning Standards is very challenging. Many published curricula say they are aligned to the Ohio standards but they still include topics and information that does not directly align. This leaves teachers to filter and make decisions about what to teach and what not to teach!

Ohio Social Studies Explorers has been developed by an Ohio educator for Ohio teachers. All the lessons and activities in this curriculum are directly aligned to the Ohio grade level standards for social studies. There is no deciding what not to teach.



Ohio Social Studies Explorers K-5 Units



Complete social studies units aligned to Ohio's Social Studies Standards



UNITS FOR GRADE K-5

- 4 Units per Grade level
- Units arranged in a logical instructional progression
- Units are organized in the 5E's instructional framework
- Each unit is carefully planned in a learning progression that builds conceptual understanding.

Kindergarten	Exploring My Place in Time	Exploring Working Together	Exploring Maps and Our World	Exploring and Celebrating Cultures
Grade 1	Exploring Time Adventures: Discovering How Things Change	Exploring Places and How People Live in the Environment	Exploring Our Community and Us: Learning About Responsibilities	Exploring Money and Business
Grade 2	Time Explorers: Journeying Through Changes	Exploring Our Earth: Fun with Maps and Nature!	Explore Being a Good Neighbor: Learning About Citizenship	Exploring Resources and Jobs
Grade 3	Exploring Our Community's Geography and History	Exploring Communities and the Environment	Exploring the Role of Our Government	Exploring Money Matters: Making Smart Choices Every Day!
Grade 4	Exploring Ohio's Past and Its Place in America	Exploring Ohio's Location and the Contributions to the Nation	Exploring the Movement of People in Ohio	Exploring How Citizens and Government Work Together and How Our Economy Works
Grade 5	Exploring the Basics of History and Geography	Exploring Early Civilizations and Cultural Diversity	Exploring Diversity in the Western Hemisphere	Exploring Government, Money, and You

UTILIZES THE GOOGLE PLATFORM



Drive



New



Priority



My Drive

- Includes hyperlinked Google docs for each unit organizer linked to all lesson and instructional resources.
- Lessons and resources can be copied and saved in teachers' Google drive and be accessible from anywhere.
- Most lessons and resources can be assigned in Google classroom.




IMPORTANT COMPONENTS OF EACH UNIT

Grade 3 - Unit 1 Storyline

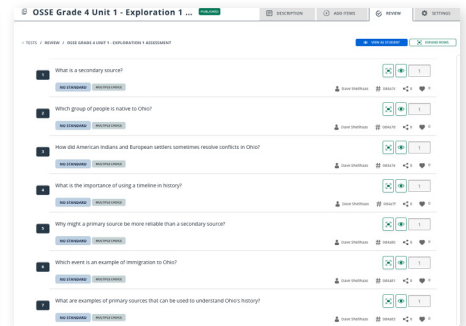
This document provides a lesson by lesson progression and overview for the given unit to assist teachers in preparing for and pacing the Ohio Social Studies Explorers unit.

Inquiry Stage	Lesson(s)	Duration	Materials needed	Key Vocabulary	Student Outcome
Engage 1 Total time: approx. 25 minutes	<ul style="list-style-type: none"> Video and T-chart Discuss and record ideas and other 	<ul style="list-style-type: none"> 5 minutes 15 minutes 	<ul style="list-style-type: none"> Video, T-chart Handout, chart Paper, markers 	<ul style="list-style-type: none"> map, physical map political map, key, compass, grid 	Students describe the difference between physical and political maps and identify the purpose of each.
Explore/Elaborate 1 Total time: approx. 55 minutes	<ul style="list-style-type: none"> Read/Write activity Discuss the student answers to the vocabulary activity Circle and present answers to the section 	<ul style="list-style-type: none"> 10 minutes 15 minutes 15 minutes 	<ul style="list-style-type: none"> Read/Write activity Handout, chart Paper, markers 	<ul style="list-style-type: none"> title, key, symbol, legend, grid, compass rose, direction 	Students use a map's title, key, symbol, legend, grid, compass rose, and direction to find locations and describe features.
Elaborate/Evaluate 1 Total time: approx. 35 minutes	<ul style="list-style-type: none"> Hands-on mapping activity Discuss answers and review map skills 	<ul style="list-style-type: none"> 20 minutes 15 minutes 	<ul style="list-style-type: none"> Activity sheets, markers, colored pencils 	<ul style="list-style-type: none"> coordinate, relative location, absolute location 	Students demonstrate how to read and interpret physical and political maps, grids, and coordinates to locate community landmarks.

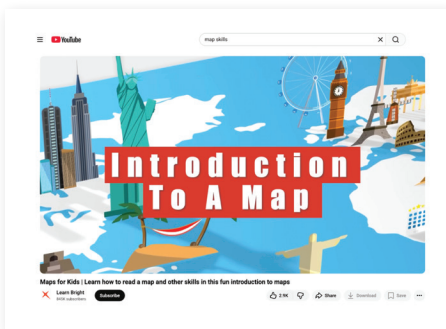
✔ Storylines that provide quick unit breakdown for planning



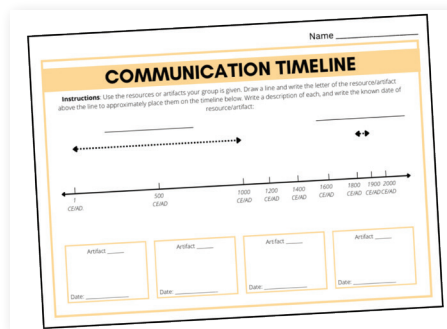
✔ Activities that reinforce literacy standards




✔ Pear/Edulastic Assessments



✔ Vetted, engaging videos to introduce content

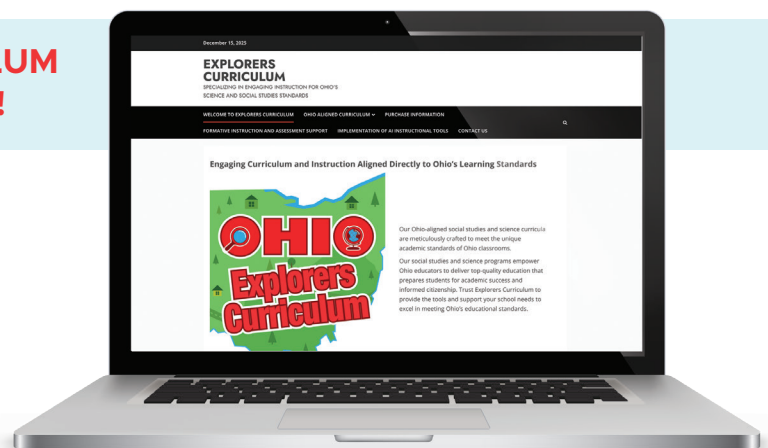


✔ Includes all the student copies of materials, as well as teacher keys



✔ Capstone Interactive eBooks

VISIT THE OHIO EXPLORERS CURRICULUM WEBSITE FOR MORE INFORMATION!



If you would like more information about the Ohio Social Studies Explorers curriculum, please email dshellhaas@mresc.org.